REPORTED IMPACT SNAPSHOT | GAZA STRIP

14 October 2026 at 15:00

Disclaimer: Figures that are yet-to-be verified by the UN are attributed to their source. Casualty numbers have been provided by the Ministry of Health (MoH) and the Israeli authorities. The fatality breakdowns currently cited are those that the MoH in Gaza has fully identified as of 7 October 2026 out of the higher number of casualties they report. The latest casualty updates are also available on the Health Cluster's Unified Dashboard.

REPORTED CASUALTIES (Cumulative) as of 14 October 2026

Palestinians*

74,392
Reported fatalities include

74,237 identified fatalities as of 7 October 2026 as:



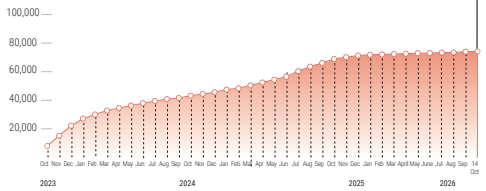

** Source: MoH Gaza*

175,440
Reported injuries

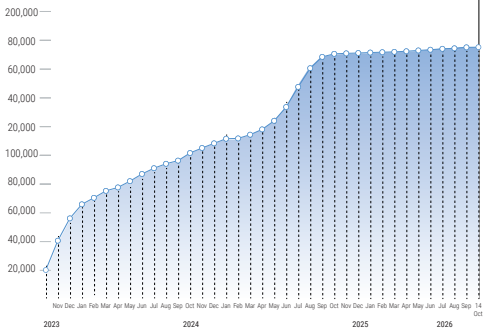

** Source: MoH Gaza*

Israelis**

Israel

Over **1,200*****
Reported fatalities

1,162 identified fatalities, including at least 33 children

~5,400
Reported injuries

Gaza****

474
Reported fatalities

3,004
Reported injuries

*** According to Israeli media citing official sources.*

**** This includes fatalities on 7 October and the immediate aftermath, including foreign nationals.*

***** The reported Israeli casualties are soldiers killed or injured since the start of the ground operation (source: Israeli military website).*



PROTECTION

597 Aid workers killed, incl. at least



By organization type



>1,700
Health workers killed, including some also counted under aid workers above
(source: MoH, as of 7 October 2025)

145
Civil Defence staff killed while on duty
(source: PCD)

262
Journalists and media workers killed
(source: PJS, as of 30 June 2026)

- Nearly the entire population, including over **one million** children, is estimated to require protection services and mental health and psychosocial support (Flash Appeal, December 2025 and UNICEF, December 2025).
- **>58,000** children have lost one or both parents (source: UNICEF, December 2025).
- **>918,000** people are estimated to be living in close proximity to identified explosive ordnance threats (source: Protection Cluster, as of September 2026).
- **280** people were killed and **1,175** were injured in explosive ordnance-related incidents since October 2023 (source: Protection Cluster, as of September 2026)

WATER SANITATION AND HYGIENE*

- **84%** of assessed households faced moderate to high levels of water insecurity in the 30 days prior to early September.
- **37%** of assessed households had total water access below minimum humanitarian standards (15L/person/day), including **65%** below minimum for drinking water (6L/person/day).
- **83%** of assessed households reported facing challenges in accessing safe and clean sanitation facilities.
- **34%** of assessed households reported solid waste accumulation in their vicinity, and **46%** observed sewage/sludge near their shelters.
- **60%** of assessed households reported skin diseases in the 30 days prior to early September.
- **97%** of key informants reported that householders are facing barriers to accessing hygiene and non-food items, primarily due to insufficient distributions and high cost of items when available on the market.
- **87%** of assessed households reported availability of soap at their shelters.

**Source: WASH Cluster telephone-based Light-Touch Monitoring Survey, 7-15 September 2026. Findings are not statistically representative of the population.*

FOOD SECURITY

- **>1.4 million** (67% of the population) are expected to face Crisis or worse levels of acute food insecurity in July-December 2026, up from **1.2 million** people (59%) between mid-April and 30 June 2026. (source: IPC, 23 July 2026).
- **~1.9 million** (90% of the pop.) would face high levels of acute food insecurity through December 2026 in the absence of humanitarian food assistance. (source: IPC, 23 July 2026).
- **2** meals a day on average were consumed by most surveyed households.
- **4%** of surveyed households went a full day without eating at least once in the last 30 days.
- **24%** of surveyed households consumed only one meal a day.
- **59%** of surveyed households in Gaza and North Gaza governorates, and **52%** of surveyed households in Deir al Balah and Khan Younis governorates relied on humanitarian aid as their primary source of food.
- **77%** of surveyed households relied on waste burning to prepare food.
- **16.6%** of greenhouse area is undamaged and accessible (source: FAO and UNOSAT, as of 24 June 2026).
- **3%** of Gaza's cropland is undamaged and accessible (source: FAO and UNOSAT, as of 24 June 2026).

**Source: WFP Palestine Market Monitor, Mid-September 2026, unless otherwise specified.*

NUTRITION*

- **>2,800** children aged 6-59 months were admitted for malnutrition treatment in September including over 360 with Severe Acute Malnutrition (source: Nutrition Cluster).
- **30%** of infants and young children under two years achieve minimum dietary diversity.
- **7.2%** of pregnant and breastfeeding women found to be acutely malnourished.
- **12.2%** of infants and young children under five affected by stunting, indicating prolonged nutritional deprivation.
- **~74,200** children aged 6-59 months and **~24,600** pregnant and breastfeeding women are expected to require nutrition treatment or support between May 2026 and April 2027. These include **>11,400** severe cases among children (source: IPC, 23 July 2026).

**Source: Nutrition Cluster SMART survey as of July 2026, unless otherwise noted.*
***These figures reflect recent updates from partners.*

EDUCATION*

- **~771,200** preschool (114,000) and school-aged (~657,200) children in Gaza require education support for the 2026/2027 school year.
- **>46,500** children had their education interrupted due to the closure of learning spaces in 2026.
- **~200,000** children without access to structured learning.
- **~570,000** preschool and school-aged children are enrolled in temporary learning spaces, including private and community-led learning spaces (source: Education Cluster, as of September 2026)
- **~93%** of school buildings (526 out of 564) will require full reconstruction or major rehabilitation to be functional again, as of 11 October 2025.
- **>63** university buildings destroyed (source: MoE, 12 August 2025).

**Source: Education Cluster Situation and Advocacy Paper, as of September 2026, unless otherwise noted.*

HEALTH*

- **30** Emergency Medical Teams (EMTs) including **104** national and **62** international personnel, as of 7 October 2026.
- Between 7 and 13 October, **five** patients, including **four** children, and **five** companions were evacuated via Kerem Shalom crossing.
- Since the ceasefire agreement was announced on 10 October 2025, **3,428** patients and **5,695** companions were evacuated via Rafah and Kerem Shalom crossings, with support from WHO. Of these, **2,648** patients and **3,930** companions were evacuated via Rafah since it reopened on 2 February 2026 (as of 13 October 2026).
- Over **43,000** of the people injured since October 2023 are estimated to have potentially life-changing injuries. (source: WHO, as of May 2026).

MEDICAL EVACUATION

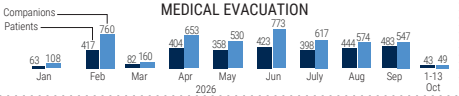

REPORTED DAMAGE*

- **92%** of assessed establishments in the commerce and industry sector are destroyed or damaged.
- **74%** of the road network is destroyed and **13%** is damaged.
- **88%** of above-ground WASH assets and **76%** of underground networks are damaged.
- **83%** of the Gaza Strip's coastal zone is fully or partially destroyed
- **76%** of assessed cultural and heritage sites are destroyed or damaged.
- **90%** of energy infrastructure including electricity distribution network and associated assets are destroyed.
- **82%** of all structures are destroyed or damaged (source: UNOSAT, as of 16 June 2026).

**Source: Gaza Strip RDNA as of October 2025, issued in April 2026, unless otherwise specified.*

SHELTER*

- **1.98 million people (94% of the population)** estimated to need shelter and NFI assistance, including about **1.2 million people (58%)** facing Critical (Phase 4) or Catastrophic (Phase 5) shelter conditions.
- **65%** of assessed households were living in tents or makeshift shelters, of which **54%** were in poor or very poor condition.
- **76.6%** of housing units (371,888 out of 485,361) destroyed or damaged (source: UN, EU and the World Bank, Gaza Strip RDNA as of October 2025, issued in April 2026).
- **>950,000** people are estimated to live in **989** displacement sites at medium or high flood risk, including over **400,000** people in **451** high-risk sites (source: Shelter Cluster, Site Management Cluster and IOM Gaza Flooding Risk Assessment as of September 2026).

**Source: Shelter severity and household needs assessment, August 2026 (data collected in June 2026), unless otherwise specified.*

HEALTH SERVICES FUNCTIONALITY** *(as of 14 October 2026)*

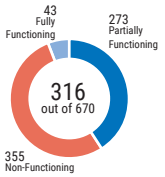

Includes hospitals, field hospitals, PHCs, medical points, ambulance centres, emergency centres and mobile clinics.

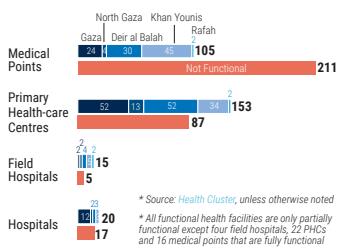

** Source: Health Cluster, unless otherwise noted*
** All functional health facilities are only partially functional except four field hospitals, 22 PHCs and 16 medical points that are fully functional*

HUMANITARIAN ACCESS

Missions requiring coordination with the Israeli authorities

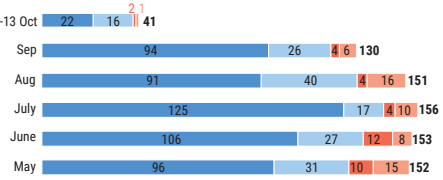

Facilitated: CLA accepts a facilitation request and the movement on the ground is not impeded.

Impeded: CLA accepts a facilitation request but the movement is blocked or delayed on the ground, resulting in some missions being aborted or accomplished partially.

Denied: The Israeli Coordination and Liaison Administration (CLA) rejects a facilitation request.

Withdrawn: Humanitarian organizations cancel their facilitation request due to logistical, operational, or security reasons.